



The Hon Anthony Albanese MP

Minister for Infrastructure,
Transport, Regional Development
and Local Government
Leader of the House

Reference: 02573-2009

14 APR 2009

The Hon Tim Pallas MP
Minister for Roads and Ports
Level 16
121 Exhibition Street
MELBOURNE VIC 3000

Dear Minister

Tim,


I am pleased to advise of Australian Government funding under the Black Spot Program for 79 projects within Victoria for the 2009-10 program year and 166 projects under the Nation Building Packages announced in December 2008 and February 2009.

I have:

- approved, under Section 70 of the *AusLink (National Land Transport) Act 2005* (the Act), the projects listed in the schedules to the attached approval instruments VPT7030 and VPT3100 – VPT3272 as Black Spot Projects for the purposes of the Act;
- approved the provision of funding for these projects under Section 78 of the Act;
- approved under Section 9 of the Act, the projects listed in the schedule to the attached approval instrument VPT3125 – VPT3231 as Black Spot National Network projects for the purposes of the Act; and
- approved the provision of funding for these projects under Section 17 of the Act.

As part of the Government's Nation Building and Economic Stimulus Packages announced in December 2008 and February 2009, I ask that Victoria report on the employment impact of the additional Black Spot funding. My Department will liaise with your Department in relation to these reporting requirements.

Yours sincerely



ANTHONY ALBANESE


Enc



AusLink (National Land Transport) Act 2005
Black Spot Projects
Approval No VPT7030

I, ANTHONY NORMAN ALBANESE, Minister for Infrastructure, Transport, Regional Development and Local Government:

- (a) being satisfied that the projects identified and described in Columns 1 and 2 of the Schedule (the Projects) are eligible for approval in accordance with section 71 of the *AusLink (National Land Transport) Act 2005* (the Act) and considering that it is appropriate to approve the Projects in accordance with section 72 of the Act, approve the Projects as AusLink Black Spot Projects under subsection 70(1) of the Act; and
- (b) approve, under subsection 78(1) of the Act, the provision of Commonwealth funding for the Projects to the corresponding eligible funding recipient identified in Column 4 of the Schedule.


.....
ANTHONY ALBANESE

14.4.09

Schedule

State: VIC

Instrument: VPT7030

Project Number and Name	Project Description	Maximum Funding Amount that the Commonwealth may Contribute	Eligible Funding Recipient
032240-09VIC-BS Sexton Street Moore Road to Victory Road AIRPORT WEST	INSTALL 3 ASPHALT SPEED CUSHIONS, 1 FLAT TOP SPEED HUMP AND IMPROVE LIGHTING	\$90,000	Department of Transport (VIC)
032246-09VIC-BS Alamein Avenue Ashburn Grove ASHBURTON	INSTALL PEDESTRIAN CROSSING AND EXTEND RAISED PAVEMENT	\$68,000	Department of Transport (VIC)
032292-09VIC-BS McKean Street Victoria Street and Dreverman Street BAIRNSDALE	INSTALL ROUNDABOUTS AT VICTORIA ST AND DREVERMAN ST INTERSECTIONS	\$499,000	Department of Transport (VIC)
032268-09VIC-BS Humffray Street Eastwood Street BALLARAT	MODIFY ROUNDABOUT TO INCREASE DEFLECTION	\$55,000	Department of Transport (VIC)
032290-09VIC-BS Sturt Street Armstrong Street BALLARAT	INSTALL TRAFFIC SIGNALS	\$461,000	Department of Transport (VIC)
032298-09VIC-BS Bell Street Ripon Street BALLARAT	INSTALL ROUNDABOUT	\$344,000	Department of Transport (VIC)
032273-09VIC-BS Eureka Street Queen Street BALLARAT EAST	INSTALL PROTECTED RIGHT TURN LANE AND SPLITTER ISLANDS	\$114,000	Department of Transport (VIC)
032267-09VIC-BS Amundsen Street Schackleton Street BELMONT	INSTALL SPLITTER ISLANDS, UPGRADE LIGHTING, IMPROVE DELINEATION AND RENEW LINE-MARKING	\$32,000	Department of Transport (VIC)

Project Number and Name	Project Description	Maximum Funding Amount that the Commonwealth may Contribute	Eligible Funding Recipient
032302-09VIC-BS Reynolds Road Henry Street BELMONT	INSTALL SPLITTER ISLAND WITH DEFLECTION ISLAND, RENEW LINEMARKING, UPGRADE STREET LIGHTING AND SIGNAGE	\$110,000	Department of Transport (VIC)
032285-09VIC-BS Bass Valley Road South Gippsland Hwy to North of Bells Road BENA	IMPROVED ROAD DELINEATION, INSTALLION OF GUIDEPOSTS, CAMS AND WARNING SIGNAGE	\$77,000	Department of Transport (VIC)
032266-09VIC-BS Carpenter Street Hallam Street BENDIGO	INSTALL SPLITTER ISLANDS AND EXTEND MEDIAN TO BAN RIGHT TURN FOM HALLAM ST. REMOVE HAZARDOUS BRANCHES	\$96,000	Department of Transport (VIC)
032303-09VIC-BS Garsed Street Mitchell Street / Edward Street / Arthur Street BENDIGO	INSTALL SPLITTER ISLANDS (EDWARDS AND ARTHUR STS) AND CLOSE MEDIAN (MITCHELL ST)	\$51,000	Department of Transport (VIC)
032248-09VIC-BS Tucker Road McKinnon Road BENTLEIGH	MODIFY EXISTING ROUNDABOUT AND INSTALL EXCLUSIVE BICYCLE LANE AT THE ROUNDABOUT	\$250,000	Department of Transport (VIC)
032232-09VIC-BS New Street Wellington Street BRIGHTON	INSTALL SPLITTER ISLANDS, KERB EXTENSIONS, CHANNELISATION AND IMPROVE SIGNAGE AND LINEMARKING	\$49,000	Department of Transport (VIC)
032229-09VIC-BS Lygon Street Blyth Street BRUNSWICK	INSTALL MAST ARM WITH BACK TO BACK LANTERNS	\$86,000	Department of Transport (VIC)

Project Number and Name	Project Description	Maximum Funding Amount that the Commonwealth may Contribute	Eligible Funding Recipient
032235-09VIC-BS Albion Street Pearson Street BRUNSWICK	INSTALL RAISED PAVEMENTS, ADVANCE WARNING SIGNS AND UPGRADE INTERSECTION LIGHTING	\$55,000	Department of Transport (VIC)
032262-09VIC-BS Stolls Road Durhams Road to Old Telegraph Road BULN BULN EAST	INSTALL REFLECTORISED GUIDE POSTS AND CURVE ADVISORY / WARNING SIGNS	\$33,000	Department of Transport (VIC)
032271-09VIC-BS Clayton Street Joseph Street and Spencer Street CANADIAN	INSTALL NEW TRAFFIC ISLANDS, UPGRADE SIGNAGE AND LINEMARKING TO REMOVE Y INTERSECTION CHARACTERISTICS FROM JOSEPH ST (NORTH)	\$87,000	Department of Transport (VIC)
032294-09VIC-BS Coopers Creek Road Tyers-Thomson Valley Road to Whalhalla Road COOPERS CREEK	CUT EMBANKMENT TO IMPROVE SIGHT DISTANCE, INSTALL REFLECTORISED GUIDE POSTS, WARNING SIGNS AND CAMS	\$110,000	Department of Transport (VIC)
032242-09VIC-BS Power Road Green Street to Fugosia Street DOVETON	PROVIDE SKID RESISTANT OVERLAY AND INSTALL GUARDRAIL AT BEND	\$191,000	Department of Transport (VIC)
032272-09VIC-BS Longwarry Road (Longwarry-Drouin Road) Longwarry-Drouin Road to Gardner and Holman Road DROUIN	INSTALL REFLECTORISED GUIDE POSTS, RRPMS AND CONSTRUCT DRIVEABLE ENDWALLS	\$44,000	Department of Transport (VIC)
032265-09VIC-BS Eyre Street Hare Street ECHUCA	INSTALL SPLITTER ISLANDS (EYRE ST) AND DUPLICATE SIGNAGE	\$26,000	Department of Transport (VIC)

Project Number and Name	Project Description	Maximum Funding Amount that the Commonwealth may Contribute	Eligible Funding Recipient
032297-09VIC-BS Hume Street McKinlay Street to Anstruther Street ECHUCA	INSTALL SPLITTER ISLAND ON BOTH MINOR LEGS. INSTALL GIVE WAY SIGNAGE AND IMPROVE LIGHTING	\$79,000	Department of Transport (VIC)
032300-09VIC-BS Hare Street Percy Street to Darling Street ECHUCA	INSTALL COLOURED PAVEMENT MARKINGS AT THREE ROUNDBOUTS AND ONE T INTERSECTION AND INSTALLATION OF CYCLIST WARNING SIGNAGE	\$84,000	Department of Transport (VIC)
032243-09VIC-BS Browns Road Springs Close to Truemans Road FINGAL	WIDEN SHOULDER AT CURVES, INSTALL TACTILE EDGELINE AND WIRE ROPE BARRIER AND REMOVE TREES	\$300,000	Department of Transport (VIC)
032280-09VIC-BS Kilgour Street Moorabool Street GEELONG	INSTALL FULLY CONTROLLED RIGHT TURN PHASES ON KILGOUR ST APPROACHES. EXTEND RIGHT TURN LANE (WEST APPROACH)	\$150,000	Department of Transport (VIC)
032282-09VIC-BS Bellerine Street Malop Street GEELONG	INSTALL SPLITTER ISLANDS, KERB OUTSTANDS, UPGRADE STREET LIGHTING AND IMPROVE LINEMARKING	\$215,000	Department of Transport (VIC)
032288-09VIC-BS Mercer Street Brougham Street GEELONG	INSTALL FULLY CONTROLLED RIGHT TURN PHASE ON BROUGHAM ST (EAST APPROACH) AND MERCER ST (NTH APPROACH)	\$80,000	Department of Transport (VIC)

Project Number and Name	Project Description	Maximum Funding Amount that the Commonwealth may Contribute	Eligible Funding Recipient
032276-09VIC-BS Cape Otway Road Gherang Road and South Buckley Road GHERANG	INSTALL SPLITTER ISLAND TO CONSTRUCT STAGGERED INTERSECTION	\$150,000	Department of Transport (VIC)
032301-09VIC-BS Thistle Street Sullivan Street / Abel Street GOLDEN SQUARE	INSTALL ROUNDAABOUT	\$195,000	Department of Transport (VIC)
032257-09VIC-BS Gray Street Tyers Street HAMILTON	IMPROVE SIGNAGE AND LINE MARKING AT COMPLEX INTERSECTION	\$8,000	Department of Transport (VIC)
032249-09VIC-BS Hodgins Road Boes Road / Henderson Road HASTINGS	INSTALL ROUNDAABOUT	\$446,000	Department of Transport (VIC)
032250-09VIC-BS Graydens Road Coolart Road to Frankston-Flinders Road HASTINGS	SEAL SHOULDERS, INSTALL TACTILE EDGELINE AND REMOVE TREES	\$399,000	Department of Transport (VIC)
032247-09VIC-BS Myers Creek Road Valley Farm Road to Brentwood Guest House HEALESVILLE	IMPROVE SIGNAGE AND DELINEATION, SEAL SHOULDERS ON CURVES AND INSTALL GUARDRAIL	\$521,000	Department of Transport (VIC)
032295-09VIC-BS Angle Channel Road Weir Road HEYFIELD	REMOVE CREST (WEIR RD). INSTALL INTERSECTION CHEVRONS. SEAL SHOULDER AND OTHER WORKS	\$266,000	Department of Transport (VIC)
032244-09VIC-BS Sayers Road Tarneit Road HOPPERS CROSSING	INSTALL TRAFFIC SIGNALS AND STREET LIGHTING	\$830,000	Department of Transport (VIC)

Project Number and Name	Project Description	Maximum Funding Amount that the Commonwealth may Contribute	Eligible Funding Recipient
032289-09VIC-BS Wonthaggi-Loch Road Baker Road to Harris Road KROWERA	INSTALL REFLECTORISED GUIDEPOSTS AND CHEVRON MARKERS AT CURVES. CONSTRUCT PAVEMENT WIDENING AT HIGHRISK CURVES. REMOVE HAZARDS OR INSTALL GUARDFENCE	\$151,000	Department of Transport (VIC)
032263-09VIC-BS Fisher Road Old Sale Road to Jacksons Track LABERTOUCHE	INSTALL REFLECTORISED GUIDE POSTS, ADVISORY SIGNS, CAMS AND RRPMS	\$44,000	Department of Transport (VIC)
032264-09VIC-BS Jacksons Track Fisher Road to West Jindivik Road LABERTOUCHE	INSTALL REFLECTORISED GUIDE POSTS, ADVISORY SIGNS, CAMS AND RRPMS	\$66,000	Department of Transport (VIC)
032277-09VIC-BS Labertouche Road Princess Way to Forest Road LABERTOUCHE	INSTALL REFLECTORISED GUIDE POSTS, ADVISORY SIGNS, CAMS AND RRPMS	\$55,000	Department of Transport (VIC)
032293-09VIC-BS Wendouree Parade Cardigan Street and Haddon Street LAKE WENDOUREE	INSTALL ROUNDABOUT	\$327,000	Department of Transport (VIC)
032227-09VIC-BS Victoria Road Beresford Road LILYDALE	INSTALL A FULLY PROTECTED RIGHT TURN LANE	\$26,000	Department of Transport (VIC)
032279-09VIC-BS Loch-Poowong Road Cooks Road to Bass Valley Road LOCH	IMPROVE DELINEATION, SEAL INTERSECTING ROAD AND PROPERTY ACCESS BELL MOUTHS	\$165,000	Department of Transport (VIC)
032228-09VIC-BS La Trobe Street William Street MELBOURNE	INSTALL ILLUMINATED HOOK TURN SIGN AND LINEMARKING	\$62,000	Department of Transport (VIC)

Project Number and Name	Project Description	Maximum Funding Amount that the Commonwealth may Contribute	Eligible Funding Recipient
032230-09VIC-BS La Trobe Street Exhibition Street MELBOURNE	INSTALL ILLUMINATED HOOK TURN SIGNAGE, ILLUMINATED GIVE WAY TO PEDESTRIANS SIGNS, SKID RESISTANT PAVING, LINE MARKING AND AMEND RED TIME PHASING	\$132,000	Department of Transport (VIC)
032233-09VIC-BS La Trobe Street Swanston Street MELBOURNE	INSTALL ILLUMINATED HOOK TURN SIGNAGE, ILLUMINATED GIVE WAY TO PEDESTRIANS SIGNS, LINE MARKING AND AMEND RED TIME PHASING	\$86,000	Department of Transport (VIC)
032234-09VIC-BS La Trobe Street Russell Street MELBOURNE	INSTALL ILLUMINATED HOOK TURN SIGNAGE, MAST ARM, SKID RESISTANCE PAVING, LINEMARKING AND AMEND RED TIME PHASING	\$118,000	Department of Transport (VIC)
032236-09VIC-BS Flinders Street William Street / Market Street / Queensbridge Street MELBOURNE	INSTALL MAST ARMS, ADDITIONAL NO RIGHT TURN AND ADVANCE WARNING SIGNAGE	\$103,000	Department of Transport (VIC)
032239-09VIC-BS La Trobe Street Elizabeth Street MELBOURNE	INSTALL ILLUMINATED HOOK TURN SIGNAGE, ILLUMINATED GIVE WAY TO PEDESTRIANS SIGNS AND LINE MARKING	\$107,000	Department of Transport (VIC)

Project Number and Name	Project Description	Maximum Funding Amount that the Commonwealth may Contribute	Eligible Funding Recipient
032270-09VIC-BS Etiwanda Avenue Fourteenth Street MILDURA	INSTALL KERB OUTSTANDS TO MODIFY APPROACH ALIGNMENT, IMPROVE PAVEMENT MARKING AND SIGNAGE	\$142,000	Department of Transport (VIC)
032304-09VIC-BS Gillies Street Kennedys Road MINERS REST	VEHICLE ACTIVATED SOLAR WARNING SIGNS AND ENHANCED SPLITTER ISLANDS/DEFINITION	\$257,000	Department of Transport (VIC)
032256-09VIC-BS Old Emerald Road McAllister Road MONBULK	INSTALL ROUNDBABOUT	\$678,000	Department of Transport (VIC)
032283-09VIC-BS Old Melbourne Road Morwell-Yallourn North Road to Morwell-Maryvale Road MORWELL	SEAL SHOULDERS, INSTALL PAINTED EDGE LINES AND REFLECTORISED GUIDEPOSTS	\$132,000	Department of Transport (VIC)
032269-09VIC-BS Mt Duneed Road Pettavel Road to Anglesea Road MOUNT DUNEED	INSTALL ADDITIONAL REFLECTORISED GUIDEPOSTS, EDGE LINE AND GUARDRAIL. CONSTRUCT DRIVEABLE END WALLS ON VEHICLE CROSSOVERS	\$60,000	Department of Transport (VIC)
032245-09VIC-BS Greaves Road The Avenue to Moondarra Drive NARRE WARREN SOUTH	SEAL SHOULDERS AND INSTALL TACTILE EDGE LINE	\$393,000	Department of Transport (VIC)
032275-09VIC-BS Jindivick-Neerim South Road Rockerby-Jindivick Road to Main Neerim Road NEERIM SOUTH	INSTALL REFLECTORISED GUIDE POSTS, ADVISORY SIGNS, CAMS AND BRIDGE GUARDRAIL. WIDEN SEAL AT BRIDGE	\$99,000	Department of Transport (VIC)

Project Number and Name	Project Description	Maximum Funding Amount that the Commonwealth may Contribute	Eligible Funding Recipient
032281-09VIC-BS Monash Road Old Sale Road / Torres Street NEWBOROUGH	MODIFY ROUNDABOUT CENTRAL ISLAND AND EXTEND KERB OUTSTANDS	\$88,000	Department of Transport (VIC)
032238-09VIC-BS Corrigan Road Noble Street NOBLE PARK	INSTALL MAST ARM AND BACK TO BACK LANTERNS	\$61,000	Department of Transport (VIC)
032286-09VIC-BS Bayne Street Lucan Street NORTH BENDIGO	INSTALL SPLITTER ISLAND (BAYNE ST) AND BAN RIGHT TURN MOVEMENTS	\$85,000	Department of Transport (VIC)
032287-09VIC-BS Yannathan Road Watts Road to Glovers Road NYORA	IMPROVE DELINEATION, SEAL INTERSECTING ROAD AND PROPERTY ACCESS BELL MOUTHS	\$143,000	Department of Transport (VIC)
032299-09VIC-BS Depot Road Tyers-Thomson Valley Road to Little Boy Crescent RAWSON	INSTALL REFLECTORISED GUIDE POSTS AND WARNING SIGNS. SEAL FIRST 100M OF ROAD TO HAPPY JACK TRACK	\$88,000	Department of Transport (VIC)
032251-09VIC-BS Dublin Road Railway Avenue RINGWOOD EAST	INSTALL TRAFFIC SIGNALS LINKED TO RAIL CROSSING. PROVIDE LINEMARKING TO DEFINE LANES (DUBLIN RD) AND INSTALL CONTROLLED PEDESTRIAN CROSSINGS	\$396,000	Department of Transport (VIC)
032258-09VIC-BS St Georges Road Sobraon Street SHEPPARTON	INSTALL RIGHT TURN LANES (ST GEORGES RD) AND CONSTRUCT SPLITTER ISLANDS (SOBRAON ST)	\$23,000	Department of Transport (VIC)

Project Number and Name	Project Description	Maximum Funding Amount that the Commonwealth may Contribute	Eligible Funding Recipient
032259-09VIC-BS Archer Street Hayes Street SHEPPARTON	INSTALL RIGHT TURN LANE (ARCHER ST) AND RIGHT TURN AND LEFT TURN LANES IN HAYES ST	\$18,000	Department of Transport (VIC)
032255-09VIC-BS Tyabb-Tooradin Road Bungower Road to South Boundary Road East SOMERVILLE	SEAL SHOULDERS, INSTALL TACTILE EDGELINE, RECONSTRUCT CURVE AND IMPROVE DELINEATION	\$494,000	Department of Transport (VIC)
032231-09VIC-BS Bank Street Moray Street SOUTH MELBOURNE	CLOSE MEDIAN OPENING (MORAY ST) CONSTRUCT 4 KERB EXTENSIONS	\$150,000	Department of Transport (VIC)
032253-09VIC-BS Inkerman Street Alexandra Street ST KILDA EAST	INSTALL TRAFFIC SIGNALS	\$353,000	Department of Transport (VIC)
032252-09VIC-BS Duke Street Burke Street SUNSHINE NORTH	INSTALL PAINTED BACK TO BACK RIGHT TURNING LANES. INSTALL SPLITTER ISLAND AND TURNING LANES (BURKE ST). IMPROVE SIGNAGE AND LIGHTING	\$36,000	Department of Transport (VIC)
032241-09VIC-BS Kent Road Durham Road SURREY HILLS	INSTALL ROUNDABOUT	\$167,000	Department of Transport (VIC)
032305-09VIC-BS High Street McCrae Street SWAN HILL	INSTALL ROUNDABOUT	\$279,000	Department of Transport (VIC)
032291-09VIC-BS Tambo Upper Road 2.1km Section TAMBO UPPER	INSTALL GUIDEPOSTS, SIGNS, RRPMS, ADVANCED WARNING SIGNS, CAMS AND GUARDFENCE WITH RUBRAIL	\$180,000	Department of Transport (VIC)

Project Number and Name	Project Description	Maximum Funding Amount that the Commonwealth may Contribute	Eligible Funding Recipient
032278-09VIC-BS Creamery Valley Road South Gippsland Highway to Dowling Hill Road TOORA	IMPROVE DELINEATION AND SEAL PROPERTY ACCESS BELL MOUTHS	\$55,000	Department of Transport (VIC)
032237-09VIC-BS New Road Glenfern Road UPWEY	EXTEND SEALED APRON AND INSTALL SPLITTER ISLAND. IMPROVE SIGNAGE, LINE MARKING AND LIGHTING	\$57,000	Department of Transport (VIC)
032274-09VIC-BS Lees Road Zenner Drive to Canterbury Road VENUS BAY	IMPROVE DELINEATION, SEAL INTERSECTING ROAD AND PROPERTY ACCESS BELL MOUTHS	\$125,000	Department of Transport (VIC)
032260-09VIC-BS Bona Vista Road Nilma-Bona Vista Road to East West Road WARRAGUL	INSTALL REFLECTORISED GUIDE POSTS, ADVISORY SIGNS, CURVE ALIGNMENT MARKERS AND RAISED REFLECTIVE PAVEMENT MARKERS	\$44,000	Department of Transport (VIC)
032306-09VIC-BS Lava Street Fairy Street WARRNAMBOOL	MODIFY ROUNDBOUT	\$205,000	Department of Transport (VIC)
032254-09VIC-BS Station Road Railway Road WESBURN	REALIGN ROAD, INSTALL 3 SPLITTER ISLANDS AND STREET LIGHT, AMEND AND INSTALL WARNING SIGNAGE	\$116,000	Department of Transport (VIC)
032284-09VIC-BS Matthew Street Merrin Crescent WONTHAGGI	INSTALL SPLITTER ISLAND AND SIGNAGE IN MERRIN CRT	\$151,000	Department of Transport (VIC)

Project Number and Name	Project Description	Maximum Funding Amount that the Commonwealth may Contribute	Eligible Funding Recipient
032296-09VIC-BS Turnbull-Woolamai Road Francis Road to Densley Road WOOLAMAI	INSTALL REFLECTORISED GUIDEPOSTS, CHEVRON MARKERS AT CURVES AND GUARDFENCE AT SEVERE EMBANKMENTS. CONSTRUCT PAVEMENT WIDENING AT HIGHRISK CURVES	\$161,000	Department of Transport (VIC)



Australian Government

**Department of Infrastructure, Transport,
Regional Development and Local Government**

AusLink (National Land Transport) Act 2005

Black Spot Nation Building Projects

Approval No's VPT3100 to VPT3272

I, ANTHONY NORMAN ALBANESE, Minister for Infrastructure, Transport, Regional Development and Local Government:

- (a) being satisfied that the projects identified and described in Columns 2 and 3 of the Schedule (the Projects) are eligible for approval in accordance with section 71 of the *AusLink (National Land Transport) Act 2005* (the Act) and considering that it is appropriate to approve the Projects in accordance with section 72 of the Act, approve the Projects as AusLink National Projects under subsection 70(1) of the Act; and
- (b) approve, under subsection 78(1) of the Act, the provision of Commonwealth funding for the Projects to the corresponding eligible funding recipient identified in Column 5 of the Schedule.


.....
ANTHONY ALBANESE

14.4.09

Schedule – Nation Building Projects

State: VIC

Instruments:

VPT3100 -VPT3272

Approval Instrument Number	Project Number and Name	Project Description	Maximum Funding Amount that the Commonwealth may Contribute	Eligible Funding Recipient
VPT3100	033361-08VIC-BS2 Nicholson Street - Albert Street, East Melbourne	INSTALL MAST ARM AND TREE TRIMMING	\$ 60,000	Department of Transport (VIC)
VPT3101	033362-08VIC-BSN McEwan Road - Brewer Road, Girgarre	INSTALL CONCRETE SPLITTER ISLAND, KERB & CHANNEL AND PAVEMENT. INSTALL BARRIER RAIL, TREE REMOVAL AND DELINEATION WITH SIGNS, RUMBLE STRIPS AND LINEMARKING ON BREWER RD	\$ 53,000	Department of Transport (VIC)
VPT3102	033363-08VIC-BSN Darnum-Allambee Road - Parker Road, Cloverlea	INSTALL RUMBLE STRIPS, ADVANCED WARNING SIGNS, RRPMS, GUIDE POSTS AND LINEMARKING	\$ 36,000	Department of Transport (VIC)
VPT3103	033364-08VIC-BSN Latrobe River Road - 900 Metre Section, Neerim South	INSTALL GUIDEPOSTS, CAMS, SPEED ADVISORY SIGNS AND MOTORCYCLE HIGH RISK SIGNS	\$ 60,000	Department of Transport (VIC)
VPT3104	033365-08VIC-BSN Meiklejohn Street - Quinn Street, Numurkah	INSTALL SPLITTER ISLANDS IN MEIKLEJOHN STREET	\$ 32,000	Department of Transport (VIC)
VPT3105	033366-08VIC-BSN Bridge Road - Wren Street to Newnham Road, Toolamba	DELINEATION, SIGNS, LINEMARKING, INSTALL BARRIER RAIL AND REMOVAL OF HAZARDS	\$ 56,000	Department of Transport (VIC)
VPT3106	033367-08VIC-BSN Glenhuntly Road - Booran Road, Glenhuntly	INSTALL MAST ARM ON EAST APPROACH	\$ 37,000	Department of Transport (VIC)
VPT3107	033369-08VIC-BSN McMillan Street - Old Aerodrome Road to Echuca- Kyabram Road, Echuca	INSTALL CURVE WARNING SIGNS, CAMS, LIGHTING, SHOULDER SEALING, SPEED SIGNS AND LINE MARKING IMPROVEMENTS	\$ 67,000	Department of Transport (VIC)

Approval Instrument Number	Project Number and Name	Project Description	Maximum Funding Amount that the Commonwealth may Contribute	Eligible Funding Recipient
VPT3108	033370-08VIC-BS2 Aylmer Street - Maud Street, Balwyn North	INSTALL ROUNDABOUT	\$ 83,000	Department of Transport (VIC)
VPT3109	033371-08VIC-BSN Princess Avenue - Windsor Avenue, Springvale	INSTALL ROUNDABOUT	\$ 158,000	Department of Transport (VIC)
VPT3110	033372-08VIC-BSN Labertouche North Road - Alcorn Road, Labertouche	INSTALL GUIDE POSTS, CURVE WARNING SIGNS AND MOTORCYCLE HIGH RISK SIGNS. EXTEND BOX CULVERT SO GUARDRAIL CAN BE RELOCATED	\$ 83,000	Department of Transport (VIC)
VPT3111	033373-08VIC-BS2 Lygon Street - Victoria Street, Brunswick East	INSTALL MAST ARMS ON LYGON STREET APPROACHES	\$ 130,000	Department of Transport (VIC)
VPT3112	033374-08VIC-BSN Centre Road - Kilgerron Court to Cobblestone Avenue, Narre Warren South	SHOULDER SEALING	\$ 78,000	Department of Transport (VIC)
VPT3113	033376-08VIC-BS2 Lygon Street - Glenlyon Road, Brunswick East	INSTALL MAST ARMS ON GLENLYON ROAD APPROACHES & PARTIAL CONTROL RIGHT TURN	\$ 110,000	Department of Transport (VIC)
VPT3114	033377-08VIC-BS2 Synnot Street - Bridge Street, Werribee	INSTALL MAST ARMS ON NORTH AND SOUTH APPROACHES AND TRIM TREES	\$ 71,000	Department of Transport (VIC)
VPT3115	033378-08VIC-BSN Eagle Street - Sparks Road to Robin Avenue, Norlane	INSTALL SPEED HUMPS AND UPGRADE THRUSH STREET ROUNDABOUT	\$ 43,000	Department of Transport (VIC)
VPT3116	033379-08VIC-BSN Mahoneys Road - Jeffrey Street, Campbellfield	MODIFY SPLITTER ISLAND AND IMPROVE STREET LIGHTING	\$ 145,000	Department of Transport (VIC)

Approval Instrument Number	Project Number and Name	Project Description	Maximum Funding Amount that the Commonwealth may Contribute	Eligible Funding Recipient
VPT3117	033380-08VIC-BSN Midland Highway - Pakington Street, Geelong West	UPGRADE TRAFFIC SIGNALS, UPGRADE STREET LIGHTING, REMOVE SLIP LANE & CONSTRUCT NEW LANE, EXTEND RIGHT TURN LANES, INSTALL DDA AND SIGNAGE AND LINEMARKING	\$ 230,000	Department of Transport (VIC)
VPT3118	033382-08VIC-BS2 Railway Avenue - Derrimut Road, Werribee	INSTALL MAST ARM ON SOUTH APPROACH AND REPLACE EXISTING JOINT USE POLE WITH NEW JOINT USE MAST ARM ON NORTH APPROACH	\$ 100,000	Department of Transport (VIC)
VPT3119	033383-08VIC-BSN Kingsbury Drive - Ring Road, Bundoora	UPGRADE STREET LIGHTING, RESURFACE PAVEMENT, UPGRADE SIGNAL LANTERNS, EXTEND RIGHT TURN LANES & INSTALL FULLY CONTROLLED RIGHT TURN ON SOUTH APPROACH, LINEMARKING AND SIGNAGE AND REMOVE VEGETATION	\$ 315,000	Department of Transport (VIC)
VPT3120	033384-08VIC-BSN Princes Highway East - Parkhill Drive and Mansfield Street, Berwick	INSTALL SPLIT SIGNAL PHASING FOR THE PARKHILL DRIVE AND MANSFIELD STREET TRAFFIC, REMOVE PEDESTRIAN CROSSWALK ON WEST SIDE OF INTERSECTION AND INSTALL PEDESTRIAN FENCING	\$ 72,000	Department of Transport (VIC)
VPT3123	033386-08VIC-BSN Swifts Creek East Road - McMillans Street to South of Negoura Road, Swifts Creek	INSTALL GUIDEPOSTS AND INTERSECTION WARNING SIGNS. EXTEND ALL WEATHER SURFACE THROUGH SECTION WITH CRASHES TO IMPROVE SKID RESISTANCE	\$ 90,000	Department of Transport (VIC)
VPT3124	033387-08VIC-BSN Kerang-Murrabit Road - Vaughan Street, Kerang	INSTALL SPLITTER ISLANDS, IMPROVE ADVANCED WARNING SIGNS AND UPGRADE STREET LIGHTS	\$ 210,000	Department of Transport (VIC)

Approval Instrument Number	Project Number and Name	Project Description	Maximum Funding Amount that the Commonwealth may Contribute	Eligible Funding Recipient
VPT3129	033393-08VIC-BSN Geelong- Portarlinton Road - Boundary Road, East Geelong	INSTALL FULLY CONTROLLED RIGHT TURN ON BOTH APPROACHES OF GEELONG-PORTARLINGTON ROAD AND UPGRADE ANIMAL HEALTH LAB EXIT	\$ 110,000	Department of Transport (VIC)
VPT3130	033394-08VIC-BSN Carrolls Road North Bridge & Approaches, Mudgegonga	INSTALL GUARDRAIL ON BRIDGE & APPROACHES	\$ 15,000	Department of Transport (VIC)
VPT3131	033395-08VIC-BSN Mountain Creek Road - Damms Road, Tawonga	INSTALL GUARDRAIL NEAR POWER POLE AND CURVE WARNING SIGNAGE ON CURVES	\$ 6,000	Department of Transport (VIC)
VPT3132	033396-08VIC-BSN Buckland Valley Road - 9.5 km Section, Porepunkah	INSTALL CURVE WARNING SIGNAGE AND CURVE ALIGNMENT MARKERS ON CURVES	\$ 11,000	Department of Transport (VIC)
VPT3133	033398-08VIC-BSN Carrolls Road South - Myrtleford- Yackandandah Road to Happy Valley Road, Mudgegonga	INSTALL CURVE WARNING SIGNAGE AND CURVE ALIGNMENT MARKERS ON CURVES	\$ 15,000	Department of Transport (VIC)
VPT3134	033397-08VIC-BSN Gorge Road - Riverside Drive to Plenty River, South Morang	RESURFACING, GUARD RAIL, VEHICLE-ACTIVATED SIGN CURVE WARNING SIGNS, LINEMARKING, SIGNAGE, ROAD STUDS, STREET LIGHTING, TREE REMOVAL AND REMOVAL OF ROADSIDE HAZARDS	\$ 1,000,000	Department of Transport (VIC)
VPT3135	033399-08VIC-BSN Armstrong Street - Market Street, Ballarat	INSTALL ROUNDABOUT	\$ 294,000	Department of Transport (VIC)
VPT3136	033401-08VIC-BSN Glenelg Highway - Alfred Street to Midland Highway, Ballarat	INSTALL RIGHT TURN LANES IN GLENELG HIGHWAY	\$ 102,000	Department of Transport (VIC)

Approval Instrument Number	Project Number and Name	Project Description	Maximum Funding Amount that the Commonwealth may Contribute	Eligible Funding Recipient
VPT3137	033402-08VIC-BSN Pickfords Road - Coghill Creek Road, Glendaruel	WIDEN SEAL AND MODIFY VERTICAL ALIGNMENT THROUGH CREST	\$ 258,000	Department of Transport (VIC)
VPT3138	033404-08VIC-BS2 Seymour-Tooborac Road - Tierney Street to Heywoods Lane, Seymour	SHOULDER SEALING, WIRE ROPE SAFETY BARRIER, GUARD RAIL AND CULVERT EXTENSION	\$ 301,000	Department of Transport (VIC)
VPT3139	033405-08VIC-BSN Hampton Street - Service Street, Hampton	PAINT KEEP CLEAR ACROSS THE DEPARTURE AND ENTRY LANES TO PREVENT RIGHT TURN QUEUING WHEN BOOM GATES GO DOWN	\$ 48,000	Department of Transport (VIC)
VPT3140	033406-08VIC-BSN South Road - Station Walk, Brighton	CONNECT EXISTING INTERSECTION SIGNALS TO RAILWAY CONTROLLER AND IMPROVE SIGNS AND LINEMARKING	\$ 357,000	Department of Transport (VIC)
VPT3141	033408-08VIC-BS2 Kookaburra Avenue - Cemetery Road, Werribee	INSTALL ROUNDABOUT AND SKID RESISTANT OVERLAY	\$ 340,000	Department of Transport (VIC)
VPT3142	033409-08VIC-BSN Koonwarra- Inverloch Road - Koonwarra-Pound Creek Road, Koonwarra	INSTALL GUIDEPOSTS, RRPMS, CURVE WARNING SIGNS, CAMS, LINEMARKING AND SEAL PROPERTY ACCESSES	\$ 80,000	Department of Transport (VIC)
VPT3143	033407-08VIC-BSN Samaria Road - Castle Creek, Moorngag	WIDEN CULVERT OVER CASTLE CREEK, PAVEMENT AND SEAL WIDENING, INSTALL GUARD FENCE, LINEMARKING AND INSTALL GUIDEPOSTS AND RRPMS	\$ 203,000	Department of Transport (VIC)
VPT3144	033410-08VIC-BSN Samaria Road - 25.0 to 26.2km South of Benalla, Moorngag	WIDEN PAVEMENT OVER CREST CURVES, CULVERT EXTENSIONS, GUIDEPOSTS, LINEMARKING AND RRPMS	\$ 160,000	Department of Transport (VIC)

Approval Instrument Number	Project Number and Name	Project Description	Maximum Funding Amount that the Commonwealth may Contribute	Eligible Funding Recipient
VPT3145	033411-08VIC-BSN Samaria Road - Culvert at 26.06km, Moornagag	INSTALL GUARD FENCE AT CULVERT INCLUDING TERMINALS AND DELINEATORS, SHOULDER SEALING AND TRIMMING OF ROADSIDE VEGETATION	\$ 79,000	Department of Transport (VIC)
VPT3146	033415-08VIC-BSN Samaria Road - Culvert at 23.3km, Moornagag	EXTEND CULVERT AND INSTALL GUARD FENCE WITH TERMINALS AND DELINEATORS, SHOULDER SEALING, RECONSTRUCT ROAD SHOULDERS, VERGES AND BATTERS, TRIM OF ROADSIDE VEGETATION AND INSTALL GUIDE POSTS	\$ 99,000	Department of Transport (VIC)
VPT3147	033416-08VIC-BSN Samaria Road - Culvert at 24.6km, Moornagag	REPLACE CULVERT BEYOND CLEAR ZONE INCLUDING GUARD FENCE WITH TERMINALS AND DELINEATORS AND SHOULDER SEALING, TRIM OR REMOVE ROADSIDE VEGETATION AND INSTALL GUIDE POSTS	\$ 70,000	Department of Transport (VIC)
VPT3148	033417-08VIC-BSN Furlong Road - St Albans Road, St Albans	MODIFY SIGNAL LINKING TO PREVENT QUEUING ACROSS LEVEL CROSSING	\$ 3,000	Department of Transport (VIC)
VPT3149	033418-08VIC-BSN Bellerine Highway - East of Latrobe Terrace, Geelong	TRAFFIC SIGNAL LINKING TO ADDRESS SIGHT DISTANCE AND QUEUING ACROSS LEVEL CROSSING	\$ 500,000	Department of Transport (VIC)
VPT3151	033420-08VIC-BSN Old Port Campbell Road - Cobden-Port Campbell Road to Lavers Hill-Cobden Road, Jancourt	PROVIDE DELINEATION, CURVE ALIGNMENT MARKERS, SHOULDER SEAL INSIDE OF CURVES AND CURVE WARNING SIGNS	\$ 110,000	Department of Transport (VIC)
VPT3152	033421-08VIC-BSN Murray Road - Clinch Avenue, Preston	TRAFFIC SIGNAL LINKING TO ADDRESS QUEUING ACROSS LEVEL CROSSING AND UPGRADE SIGNS AND LINEMARKING	\$ 200,000	Department of Transport (VIC)

Approval Instrument Number	Project Number and Name	Project Description	Maximum Funding Amount that the Commonwealth may Contribute	Eligible Funding Recipient
VPT3153	033422-08VIC-BSN Howitt Avenue - Wy Yung Road, Bairnsdale	INSTALL SPLITTER ISLANDS, RIGHT AND LEFT TURN LANES, PEDESTRIAN CROSSING AND LINE MARKING	\$ 151,000	Department of Transport (VIC)
VPT3154	033423-08VIC-BSN Centre Road - Burgess Street, Bentleigh	UPGRADE SIGNAGE AND LINEMARKING	\$ 4,000	Department of Transport (VIC)
VPT3155	033424-08VIC-BSN Grange Road - Girdwood Avenue, Caulfield East	INSTALL SIGNAL HARDWARE SOUTH OF RAIL TRACKS AND LINK TO RAIL CONTROLLER	\$ 359,000	Department of Transport (VIC)
VPT3156	033425-08VIC-BSN Percy Street - Fern Street, Portland	INSTALL ROUNDABOUT	\$ 307,000	Department of Transport (VIC)
VPT3157	033426-08VIC-BSN Heatherton Road - Lightwood Road, Noble Park	UPGRADE ROUNDABOUT TO PREVENT QUEUING OVER RAILWAY TRACKS	\$ 178,000	Department of Transport (VIC)
VPT3158	033428-08VIC-BSN Victoria Street - West Street, Clunes	ROAD CLOSURE	\$ 37,000	Department of Transport (VIC)
VPT3159	033429-08VIC-BSN Maidstone Street - Ajax Road, Altona	PAVEMENT SURFACING, SIGNAGE AND LINEMARKING IMPROVEMENTS	\$ 35,000	Department of Transport (VIC)
VPT3160	033430-08VIC-BSN Ferguson Street - Railway Place, Williamstown North	UPGRADE TRAFFIC SIGNALS AND LINK TO RAIL LEVEL CROSSING TO ADDRESS SIGHT DISTANCE AND QUEUING OVER LEVEL CROSSING	\$ 500,000	Department of Transport (VIC)
VPT3161	033431-08VIC-BSN Osbornes Flat Road - Bridge & Approaches, Osbornes Flat	WIDEN EXISTING BRIDGE STRUCTURES, INSTALL HAND RAILS AND APPROACH GUARD RAIL AND WIDEN ROAD APPROACH TO NEW WIDTH STRUCTURE	\$ 245,000	Department of Transport (VIC)

Approval Instrument Number	Project Number and Name	Project Description	Maximum Funding Amount that the Commonwealth may Contribute	Eligible Funding Recipient
VPT3162	033432-08VIC-BSN Indigo Creek Road - Chiltern- Yackandandah Road, Barnawartha	CONVERT Y-INTERSECTION TO T-INTERSECTION INCLUDING ACCELERATION AND DECELERATION LANES	\$ 168,000	Department of Transport (VIC)
VPT3163	033434-08VIC-BSN Railway Road - Riparian Way & Stringybark Drive, Ferntree Gully	RE-CONFIGURE EXISTING T-DEVIATION INTO STANDARD T-INTERSECTION TO IMPROVE SIGHT DISTANCES AND INSTALL A FLAT TOP SPEED HUMP	\$ 65,000	Department of Transport (VIC)
VPT3164	033436-08VIC-BSN Hopkins Road - Greigs Road, Truganina	PAVEMENT SURFACING, SIGNAGE AND LINEMARKING IMPROVEMENTS	\$ 35,000	Department of Transport (VIC)
VPT3165	033437-08VIC-BSN National Park Road - South of Whittlesea Kinglake Road to Rae Street, Kinglake West	RESEAL ROAD WITH SLIP RESISTANT SEAL, EDGE & CENTRE LINING	\$ 121,000	Department of Transport (VIC)
VPT3166	033438-08VIC-BSN Eighth Street - Langtree Avenue, Mildura	INSTALL ADDITIONAL SIGNAGE AND IMPROVE LINE MARKING	\$ 10,000	Department of Transport (VIC)
VPT3167	033439-08VIC-BSN Benetook Avenue - Twentieth Street, Mildura	REALIGN INTERSECTION APPROACHES	\$ 81,000	Department of Transport (VIC)
VPT3168	033441-08VIC-BSN Ontario Avenue - Fifteenth Street, Mildura	INSTALL ROUNDABOUT	\$ 364,000	Department of Transport (VIC)
VPT3169	033440-08VIC-BSN Heaths Road - Barber Drive, Hoppers Crossing	INSTALL 'KEEP CLEAR' LINE MARKING TO IMPROVE INTERSECTION DEFINITION	\$ 10,000	Department of Transport (VIC)
VPT3170	033442-08VIC-BSN Boundary Road - Merlyn Street, Hadfield	IMPROVE LINEMARKING AND REMOVE TREES	\$ 10,000	Department of Transport (VIC)

Approval Instrument Number	Project Number and Name	Project Description	Maximum Funding Amount that the Commonwealth may Contribute	Eligible Funding Recipient
VPT3171	033444-08VIC-BSN Buckley Street - Rose Street, Essendon	PAVEMENT SURFACING, SIGNAGE AND LINEMARKING IMPROVEMENTS	\$ 60,000	Department of Transport (VIC)
VPT3172	033445-08VIC-BSN Brunswick Road - Watson Street, Parkville	PAVEMENT SURFACING, SIGNAGE AND LINEMARKING IMPROVEMENTS	\$ 60,000	Department of Transport (VIC)
VPT3173	033446-08VIC-BSN Gaffney Street - Batman Ave, Coburg North	INSTALL 'KEEP CLEAR' PAVEMENT MARKING FOR WESTBOUND RIGHT TURN INTO MCDONALD STREET, PAVEMENT SURFACING, SIGNAGE AND LINEMARKING IMPROVEMENTS	\$ 52,000	Department of Transport (VIC)
VPT3174	033447-08VIC-BSN Extons Road - Cummins Creek Road to Candlebark Track, Kinglake Central	RESHEET AND SEAL ROAD	\$ 471,000	Department of Transport (VIC)
VPT3175	033448-08VIC-BSN Eildon-Jamieson Road - South of Mallet Track, Eildon	SHOULDER SEALING & EDGE LINING AND BATTER STABILISATION	\$ 310,000	Department of Transport (VIC)
VPT3177	033450-08VIC-BSN Henty Highway - Wail-Dooen Road, Dooen	SIGNAGE AND SIGHT DISTANCE IMPROVEMENTS	\$ 15,000	Department of Transport (VIC)
VPT3180	033453-08VIC-BSN Murray Valley Highway - Donald- Swan Hill Road, Swan Hill	SIGNAGE AND SIGHT DISTANCE IMPROVEMENTS	\$ 10,000	Department of Transport (VIC)
VPT3181	033459-08VIC-BSN Kennedy Street - Longwarry-Drouin Road, Longwarry	CHANGE DIRECTION OF PRIORITY AND INSTALL YELLOW BOX TREATMENT TO ALLOW TURNING VEHICLES TO CLEAR RAIL TRACKS	\$ 12,000	Department of Transport (VIC)
VPT3182	033460-08VIC-BSN Ashby Street - Princes Highway, Trafalgar	IMPROVE SIGNAGE	\$ 5,000	Department of Transport (VIC)

Approval Instrument Number	Project Number and Name	Project Description	Maximum Funding Amount that the Commonwealth may Contribute	Eligible Funding Recipient
VPT3184	033462-08VIC-BSN Sunraysia Highway - Rickards Road, Curyo	SIGNAGE AND SIGHT DISTANCE IMPROVEMENTS	\$ 20,000	Department of Transport (VIC)
VPT3185	033463-08VIC-BSN Dimboola Rainbow Road - Antwerp-Woorak Road, Antwerp	SIGNAGE AND SIGHT DISTANCE IMPROVEMENTS	\$ 30,000	Department of Transport (VIC)
VPT3187	033465-08VIC-BSN Bendigo-Pyramid Road - Dingee-Rochester Road, Dingee	SIGNAGE AND SIGHT DISTANCE IMPROVEMENTS	\$ 20,000	Department of Transport (VIC)
VPT3189	033468-08VIC-BSN Roughhead Street - South Gippsland Highway, Leongatha	INSTALLATION OF YELLOW BOX NO STANDING HATCHING ACROSS RAILWAY AND ADVANCED WARNING SIGNAGE	\$ 12,000	Department of Transport (VIC)
VPT3191	033470-08VIC-BSN Maroondah Highway - William Street, Lilydale	CONNECT PEDESTRIAN OPERATED SIGNALS TO RAILWAY CONTROLLER TO MITIGATE TRAFFIC QUEUING OVER LEVEL CROSSING	\$ 100,000	Department of Transport (VIC)
VPT3192	033471-08VIC-BSN Sunraysia Highway - Near Turiff East Road, Turriff	SIGNAGE AND SIGHT DISTANCE IMPROVEMENTS	\$ 20,000	Department of Transport (VIC)
VPT3193	033472-08VIC-BSN Henty Highway - Schofields Road, Hopetoun	SIGNAGE AND SIGHT DISTANCE IMPROVEMENTS	\$ 15,000	Department of Transport (VIC)
VPT3194	033473-08VIC-BSN Hamilton-Chatsworth Road - Glenthompson-Caramut Road, Chatsworth	INSTALL SPLITTER ISLANDS, RUMBLE STRIPS & STREET LIGHTING	\$ 160,000	Department of Transport (VIC)
VPT3195	033474-08VIC-BSN Lake Road - Murray Valley Highway, Old Tallangatta	INSTALL GUARDFENCE INCLUDING END POST PROTECTION TO TWO BRIDGES	\$ 147,000	Department of Transport (VIC)

Approval Instrument Number	Project Number and Name	Project Description	Maximum Funding Amount that the Commonwealth may Contribute	Eligible Funding Recipient
VPT3196	033475-08VIC-BSN Oxley Flats Road - Kerrs Road, Milawa	CONVERT Y-INTERSECTION TO T- INTERSECTION INCLUDING LEFT TURN LANES	\$ 100,000	Department of Transport (VIC)
VPT3197	033476-08VIC-BSN Upper King River Road - Burrowes Road, Cheshunt	CONVERT Y-INTERSECTION TO T- INTERSECTION, RECONSTRUCT AND SEAL ALL THREE LEGS OF INTERSECTION, LINE MARK AND SIGN POST	\$ 84,000	Department of Transport (VIC)
VPT3198	033477-08VIC-BSN Boweya Creek Road - Boweya Road, Killawarra	CONVERT Y-INTERSECTION TO T- INTERSECTION	\$ 16,000	Department of Transport (VIC)
VPT3199	033478-08VIC-BSN Warby Range Road - Gravel Pit Road, Wangaratta South	SEAL INTERSECTION BELLMOUTH	\$ 84,000	Department of Transport (VIC)
VPT3200	033479-08VIC-BSN Donnybrook Road - Springs Road, Donnybrook	PAVEMENT SURFACING, SIGNAGE AND LINEMARKING IMPROVEMENTS	\$ 60,000	Department of Transport (VIC)
VPT3201	033480-08VIC-BSN Childs Road - Station Street, Epping	PAVEMENT SURFACING, SIGNAGE AND LINEMARKING IMPROVEMENTS	\$ 60,000	Department of Transport (VIC)
VPT3202	033481-08VIC-BSN Drage Road - Parkers Road to Iron Way, Wodonga	PROVIDE TURNING LANES AND BUS BAY	\$ 444,000	Department of Transport (VIC)
VPT3203	033482-08VIC-BSN Felltimber Creek Road - McGaffins Road to Coyles Road , Wodonga	SEAL ROAD AND INSTALL GUIDE POSTS	\$ 137,000	Department of Transport (VIC)
VPT3204	033495-08VIC-BSN Lyllall Road - Brisbane Street & Harkaway Road, Berwick	MODIFY ROUNDABOUT	\$ 218,000	Department of Transport (VIC)

Approval Instrument Number	Project Number and Name	Project Description	Maximum Funding Amount that the Commonwealth may Contribute	Eligible Funding Recipient
VPT3205	033496-08VIC-BSN Midland Highway - Leith Street, Ballarat	INSTALL FULLY CONTROLLED RIGHT TURN, IMPROVE SIGHT LINES AND SIGNAGE & DELINEATION	\$ 171,000	Department of Transport (VIC)
VPT3206	033498-08VIC-BSN Bell Street - Edwin Street, Heidelberg Heights	RELOCATE JOINT USE MAST ARM ON EAST APPROACH, UPGRADE SIGNAL LANTERNS AND IMPROVE LINEMARKING & SIGNAGE	\$ 155,000	Department of Transport (VIC)
VPT3207	033499-08VIC-BSN Tennyson Street - Orange Street, Williamstown North	INSTALL MOUNTABLE TRAFFIC ISLANDS	\$ 46,000	Department of Transport (VIC)
VPT3208	033500-08VIC-BSN St Georges Road - Alfred Street & Reid Crescent, Fitzroy North	SKID RESISTANT RESURFACING, GROOVING OF TRAM TRACKS AND GREEN BICYCLE PAVING, DDA COMPLIANT ELEVATED PEDESTRIAN CROSS WALK ACROSS ALFRED STREET, REMOVE EXISTING LEFT TURN LANE, IMPROVE STREET LIGHTING AND SIGNAGE	\$ 260,000	Department of Transport (VIC)
VPT3209	033502-08VIC-BSN Morwell-Traralgon Road - Vincent Road, Morwell	ASPHALT SURFACING, STREET LIGHTING ON EASTERN APPROACH, FULLY CONTROLLED RIGHT TURN ON EAST APPROACH, UPGRADE SIGNAL LANTERNS, NEW MAST ARM ON EASTERN APPROACH AND DDA COMPLIANCE WORKS	\$ 341,000	Department of Transport (VIC)
VPT3211	033504-08VIC-BSN Windsor Avenue - Albert Avenue, Springvale	INSTALL ROUNDABOUT	\$ 208,000	Department of Transport (VIC)
VPT3212	033505-08VIC-BSN Snake Valley Smythesdale Road - Carngham Linton Road to Hillcrest Scarsdale Road, Snake Valley	CONSTRUCT AND SEAL INTERSECTION BELLMOUTHS AND SHOULDERS AROUND CURVES, REMARK CENTRELINES AND INSTALL TACTILE EDGELINES AND RRPMS. REMOVE SELECTED VEGETATION TO IMPROVE SIGHT DISTANCE AND INSTALL ADVISORY SPEED SIGNAGE	\$ 502,000	Department of Transport (VIC)

Approval Instrument Number	Project Number and Name	Project Description	Maximum Funding Amount that the Commonwealth may Contribute	Eligible Funding Recipient
VPT3213	033506-08VIC-BSN Gladstone Road - Halton Road, Dandenong North	FULLY CONTROL RIGHT TURN FROM GLADSTONE ROAD INTO HALTON ROAD & LENGTHEN RIGHT TURN LANE TO PROVIDE 100M STORAGE	\$ 65,000	Department of Transport (VIC)
VPT3214	033427-08VIC-BSN Wharf Road - Corner of Lowe Street, Corio	INSTALL GUARDFENCE AND SPLITTER ISLANDS ON APPROACH TO CURVE	\$ 250,000	Department of Transport (VIC)
VPT3215	033507-08VIC-BSN Northern Highway - Taylor Street to Hume Freeway, Wallan	INSTALL WIRE ROPE SAFETY BARRIER ON WEST SIDE OF CURVE, TACTILE CENTRELINE AND CULVERT EXTENSION	\$ 142,000	Department of Transport (VIC)
VPT3216	033508-08VIC-BSN George Street - Leonora Street, Robinvale	INSTALL KERB EXTENSIONS, REALIGN EAST LEG OF LEONORA STREET AT APPROACH TO GEORGE STREET AND INSTALL NARROW MEDIAN ON LEONORA STREET APPROACHES AND WITHIN GEORGE STREET MEDIAN	\$ 114,000	Department of Transport (VIC)
VPT3217	033509-08VIC-BSN Warneet Road - Kallara Road to Baxter-Tooradin Road, Warneet	SHOULDER SEALING	\$ 479,000	Department of Transport (VIC)
VPT3218	033510-08VIC-BS2 Melbourne- Lancefield Road - Digby Road to Hutchinson Lane, Romsey	PROVIDE PAINTED RIGHT TURN LANES ON MELBOURNE- LANCEFIELD ROAD, INSTALL STREET LIGHTING AT SOME INTERSECTIONS & IMPROVE SPEED ZONE SIGNAGE	\$ 606,000	Department of Transport (VIC)
VPT3219	033511-08VIC-BS2 Princes Highway - Little Boundary Road, Laverton North	IMPROVE SIGNAGE AND STREET LIGHTING	\$ 240,000	Department of Transport (VIC)
VPT3223	033513-08VIC-BSN Princes Highway West - Barwon Heads Road, Belmont	INSTALL SKID RESISTANT ASPHALT, GUARDFENCE, LINEMARKING, LEFT TURN LANE AND REMODEL CONCRETE KERB	\$ 510,000	Department of Transport (VIC)

Approval Instrument Number	Project Number and Name	Project Description	Maximum Funding Amount that the Commonwealth may Contribute	Eligible Funding Recipient
VPT3224	033514-08VIC-BSN Pakington Street - Gordon Avenue to Autumn Street , Geelong West	UPGRADE PEDESTRIAN LANTERNS AT INTERSECTIONS AND IMPROVEMENTS TO PEDESTRIAN CROSSWALKS	\$ 65,000	Department of Transport (VIC)
VPT3225	033515-08VIC-BSN Geelong-Portarlinton Road - De Burgh Road, Drysdale	REMODEL ISLANDS, REALIGN TURN LANE, SIGNAGE AND LINEMARKING, LIGHTING, DDA COMPLIANCE AND DRAINAGE	\$ 417,000	Department of Transport (VIC)
VPT3227	033359-08VIC-BSN Lake Road - 200M Section, Bethanga	INSTALL 200M OF GUARDFENCE, CHEVRON SIGNS, SHOULDER SEALING AND PAINTED EDGE LINE	\$ 44,000	Department of Transport (VIC)
VPT3228	033375-08VIC-BSN Glenhuntly Road - Kooyong Road, Caulfield	INSTALL FLASHING "GIVE WAY TO PEDESTRIANS" SIGN	\$ 21,000	Department of Transport (VIC)
VPT3230	033528-08VIC-BSN Timor Street - Ryot St, Warrnambool	INSTALL ROUNDABOUT	\$ 285,000	Department of Transport (VIC)
VPT3232	033501-08VIC-BSN Chapel Street - Inkerman Street, St Kilda	INSTALL BACK-TO-BACK MAST ARM LANTERNS & PROVIDE HIGH SKID RESISTANCE SURFACING	\$ 115,000	Department of Transport (VIC)
VPT3233	033534-08VIC-BSN Main Road West - Station Road, St Albans	SKID RESISTANCE, UPGRADE SIGNAL LANTERN, RRPMS & LINEMARKING, NEW MAST ARMS NORTHBOUND AND SOUTHBOUND, MODIFY INTER-GREEN TIME AND DDA COMPLIANCE WORKS	\$ 420,000	Department of Transport (VIC)
VPT3234	033537-08VIC-BSN Athol Road - Corrigan Road, Noble Park	FULLY CONTROL RIGHT TURN FROM CORRIGAN ROAD INTO ATHOL ROAD, INSTALL RIGHT TURN LANE TO PROVIDE 30M STORAGE & UPGRADE STREET LIGHTING	\$ 73,000	Department of Transport (VIC)

Approval Instrument Number	Project Number and Name	Project Description	Maximum Funding Amount that the Commonwealth may Contribute	Eligible Funding Recipient
VPT3236	033538-08VIC-BSN Harkaway Road - A'Beckett Road to 400m North of Chadwick Road, Narre Warren North	SHOULDER SEALING	\$ 206,000	Department of Transport (VIC)
VPT3237	033535-08VIC-BSN Lygon Street - Pigdon Street, Carlton North	INSTALL MAST ARMS ON NORTH AND SOUTH APPROACHES AND ADDITIONAL PRIMARY LANTERN IN CENTRE MEDIAN ON EAST APPROACH. IMPROVE LINEMARKING AT INTERSECTION	\$ 73,000	Department of Transport (VIC)
VPT3238	033539-08VIC-BSN Staughton Street - Coburns Road to Cooper Street, Melton South	LINEMARKING, SIGNAGE & LIGHTING IMPROVEMENTS	\$ 86,000	Department of Transport (VIC)
VPT3239	033541-08VIC-BS2 Toomuc Valley Road - Princes Highway to Leppitt Road, Pakenham	SEAL SHOULDER, INSTALL GUARD RAIL, IMPROVE DELINEATION AND REMOVE TREES	\$ 764,000	Department of Transport (VIC)
VPT3240	033542-08VIC-BSN Melbourne Road - Service road between Morrison Street & Glenairne Street, Wodonga	WIDEN PAVEMENT AND PROVIDE RIGHT TURN LANE	\$ 400,000	Department of Transport (VIC)
VPT3241	033543-08VIC-BSN Eildon-Jamieson Road - Barnwell Plains Road to Gap Track, Eildon	SHOULDER SEALING & EDGE LINING, INTERSECTION BELL MOUTH SEALING & STABILISE BATTER	\$ 827,000	Department of Transport (VIC)
VPT3242	033544-08VIC-BS2 Kingsway Drive - Epping Road, Lalor	INSTALL TRAFFIC CALMING DEVICES INCLUDING ROUNDABOUTS, SPEED HUMPS AND KERB OUTSTANDS	\$ 635,000	Department of Transport (VIC)

Approval Instrument Number	Project Number and Name	Project Description	Maximum Funding Amount that the Commonwealth may Contribute	Eligible Funding Recipient
VPT3243	033545-08VIC-BSN Fisheries Road - 500m North & South of North Road, Devon Meadows	PROVIDE RIGHT TURN BYPASS, SEAL SHOULDERS AND INSTALL TACTILE EDGELINES	\$ 275,000	Department of Transport (VIC)
VPT3244	033546-08VIC-BS2 Hyde Street - Summerville Road, Yarraville	INSTALL MAST ARMS, UPGRADE TURN ARROWS, RE-PHASING OF SIGNAL, MINOR RE-SURFACING WORKS AND CREATION OF BICYCLE MARKINGS	\$ 75,000	Department of Transport (VIC)
VPT3245	033548-08VIC-BSN Back Hepburn Road - Midland Highway to Unnamed Road, Hepburn	SHOULDER SEALING, TACTILE EDGELINES, RRPMS AND SAFETY BARRIERS	\$ 594,000	Department of Transport (VIC)
VPT3246	033549-08VIC-BS2 Harvester Road - Sunshine Marketplace Access Roads, Sunshine	CLOSE MEDIAN TO PROVIDE LEFT- IN/LEFT-OUT MOVEMENTS, INSTALL TRAFFIC SIGNALS AND A U- TURN LANE AT SECOND ACCESS TO SHOPPING CENTRE CAR PARK	\$ 530,000	Department of Transport (VIC)
VPT3247	033550-08VIC-BS2 Paternoster Road - Beaconsfield- Emerald Road to Viewhill Road, Cockatoo	SHOULDER SEALING AND DELINEATION	\$ 469,000	Department of Transport (VIC)
VPT3248	033551-08VIC-BSN Yankee Flat Road - Woodwards Lane to Yendon No.1 Road, East of Ballarat	SEAL SHOULDERS, INSTALL TACTILE EDGELINES AND RRPMS AND REMOVE IDENTIFIED HIGH RISK TREES	\$ 583,000	Department of Transport (VIC)
VPT3249	033552-08VIC-BSN Alber Road - Red Hill Road to Stoney Creek Road, Beaconsfield Upper	SEAL SHOULDERS , INSTALL EDGELINE, SAFETY BARRIERS AND IMPROVE DELINEATION	\$ 331,000	Department of Transport (VIC)

Approval Instrument Number	Project Number and Name	Project Description	Maximum Funding Amount that the Commonwealth may Contribute	Eligible Funding Recipient
VPT3250	033553-08VIC-BSN Kerang-Koondrook Road - Kerang-Murrabit Road and Boundary Street, Kerang	INSTALL SPLITTER ISLANDS ON KERANG-MURRABIT ROAD AND BOUNDARY STREET, RIGHT TURN LANES ON KERANG-KOONDROOK ROAD ON BOTH APPROACHES, UPGRADE STREET LIGHTING AND IMPROVE DELINEATION	\$ 161,000	Department of Transport (VIC)
VPT3251	033554-08VIC-BSN Bay Street - Cochrane Street, Brighton	MODIFY ROUNDABOUT	\$ 23,000	Department of Transport (VIC)
VPT3252	033555-08VIC-BSN San Mateo Avenue - Brown Street to Pasadena Grove, Mildura	ROAD WIDENING TO PROVIDE DEDICATED TURNING LANE	\$ 281,000	Department of Transport (VIC)
VPT3253	033556-08VIC-BSN Kilmore-Lancefield Road - 4.8 to 6.1km West of Kilmore, Kilmore	PAVEMENT WIDENING & SHOULDER SEALING, CULVERT EXTENSIONS AND DRIVEABLE END WALLS	\$ 470,000	Department of Transport (VIC)
VPT3254	033557-08VIC-BSN Pleasant Street - Leith Street, Ballarat	INSTALL FULLY PROTECTED RIGHT TURN LANE AND LEFT TURN LANE	\$ 340,000	Department of Transport (VIC)
VPT3255	033558-08VIC-BSN Forest Road - 2.6km Section, Labertouche	INSTALL CAMS, ADVANCED CURVE WARNING SIGNS, HIGH RISK MOTORCYCLE SIGNS, IMPROVE SIGHT DISTANCE & PAVEMENT SKID RESISTANCE	\$ 240,000	Department of Transport (VIC)
VPT3256	033559-08VIC-BSN Maroondah Highway - Station Street, Box Hill	INSTALL FLASHING 'GIVEWAY TO PEDESTRIAN' LANTERN	\$ 122,000	Department of Transport (VIC)
VPT3257	033560-08VIC-BSN High Street - Mahoneys Road, Thomastown	RESURFACE PAVEMENT, UPGRADE SIGNAL LANTERNS, INSTALL SECONDARY JOINT USE MAST ARM AND RPMS & LINEMARKING	\$ 550,000	Department of Transport (VIC)

Approval Instrument Number	Project Number and Name	Project Description	Maximum Funding Amount that the Commonwealth may Contribute	Eligible Funding Recipient
VPT3258	033561-08VIC-BSN McArthurs Road - Chambers Road, Altona North	UPGRADE WARNING SIGNAGE	\$ 17,000	Department of Transport (VIC)
VPT3259	033562-08VIC-BSN Grant Street - Vickers Street, Sebastopol	INSTALL ROUNDABOUT	\$ 297,000	Department of Transport (VIC)
VPT3260	033563-08VIC-BSN Bendigo-Redesdale Road - Edwards Road, Strathdale	FULLY CONTROL RIGHT TURN FROM BENDIGO-REDESDALE ROAD AND LENGTHEN RIGHT TURN LANE FOR WEST BOUND TRAFFIC	\$ 575,000	Department of Transport (VIC)
VPT3261	033564-08VIC-BS2 Dinah Parade - Quinn Grove, Niddrie	INSTALL ROUNDABOUT	\$ 307,000	Department of Transport (VIC)
VPT3262	033566-08VIC-BSN Main Road - Para Road to Bolton Street, Lower Plenty	INSTALL GUARDFENCE, FRANGIBLE LIGHTING POLES, REMOVE TREES AND IMPROVE LINE MARKING	\$ 420,000	Department of Transport (VIC)
VPT3263	033567-08VIC-BSN Morwell-Traralgon Road - Church Street, Morwell	ASPHALT SURFACING, FULLY CONTROL RIGHT TURN ON EAST APPROACH, UPGRADE SIGNAL LANTERNS, SPLITTER ISLANDS ON WEST & EAST APPROACHES, RELOCATE PEDESTRIAN CROSSWALK AND INSTALL TACTILE GROUND SURFACE INDICATORS	\$ 252,000	Department of Transport (VIC)
VPT3264	033569-08VIC-BS2 Barkly Street - Summerhill Road, Footscray	INSTALL TRAFFIC SIGNALS	\$ 280,000	Department of Transport (VIC)
VPT3265	033570-08VIC-BSN Coburns Road - Diggers Rest- Comadai Road to 1.7km South, Toolern Vale	SHOULDER SEALING, GUARDRAIL, GUIDEPOSTS, LINEMARKINGS, SIGNS, TREE REMOVAL & DRIVEABLE ENDWALLS	\$ 495,000	Department of Transport (VIC)

Approval Instrument Number	Project Number and Name	Project Description	Maximum Funding Amount that the Commonwealth may Contribute	Eligible Funding Recipient
VPT3266	033540-08VIC-BSN Barrabool Road - Merrawarp Road to Devon Road, Ceres	INSTALL WIRE ROPE SAFETY BARRIER ON STEEP DROP OFFS AND HAZARDS, SEAL SHOULDERS, SERVICE RELOCATION, TACTILE EDGE LINES, DELINEATION AND DRAINAGE	\$ 755,000	Department of Transport (VIC)
VPT3267	033547-08VIC-BSN Liverpool Road - Glasgow Road, Kilsyth	INSTALL TRAFFIC SIGNALS	\$ 341,000	Department of Transport (VIC)
VPT3268	033565-08VIC-BS2 Merton Street - Queen Street & Central Avenue, Altona Meadows	UPGRADE STREET LIGHTING ON MERTON STREET NORTH APPROACH	\$ 60,000	Department of Transport (VIC)
VPT3269	033571-08VIC-BSN Gunn Road - 3km Section, Crossover	INSTALL ADVANCED CURVE WARNING SIGNS, HIGH RISK MOTORCYCLE SIGNS AND IMPROVE SIGHT DISTANCE & PAVEMENT SKID RESISTANCE	\$ 207,000	Department of Transport (VIC)
VPT3271	033572-08VIC-BSN Jetty Road - McDowell Street to Eastbourne Road, Rosebud	MEDIAN TURNING LANE, PARKING BAN AND BICYCLE LANE	\$ 380,000	Department of Transport (VIC)
VPT3272	033575-08VIC-BSN Cheddar Road - Carrol Street, Reservoir	MEDIAN CLOSURE	\$ 30,000	Department of Transport (VIC)



Australian Government

**Department of Infrastructure, Transport,
Regional Development and Local Government**

AusLink (National Land Transport) Act 2005


Black Spot Program National Projects

Approval No. VPT3125 to VPT3231

I, ANTHONY NORMAN ALBANESE, Minister for Infrastructure, Transport, Regional Development & Local Government:

- a) being satisfied that the projects referred to in the Schedule (the Projects) are eligible for approval in accordance with section 10 of the *AusLink (National Land Transport) Act 2005* (the Act) and considering that it is appropriate to approve the Projects in accordance with section 11 of the Act, approve the Projects as AusLink National Projects under subsection 9(1) of the Act; and

- b) approve, under subsection 17(1) of the Act, the provision of Commonwealth funding for the Projects to the eligible funding recipient identified in Column 5 of the Schedule.


.....
ANTHONY ALBANESE

14.4.09

Schedule – National Network Projects

State: Vic

Instruments:

VPT3125 - VPT3231

Approval Instrument Number	Project Number and Name	Project Description	Maximum Funding Amount that the Commonwealth may Contribute	Eligible Funding Recipient
VPT3125	033388-08VIC-BSN Western Highway – Hopetoun Park Road, Hoptoun Park	INSTALL STREET LIGHTING	\$157,000	Department of Transport (VIC)
VPT3126	033389-08VIC-BSN Sturt Highway – Hugh King Drive and Madden Avenue, Mildura	INSTALL SPLINTER ISLAND AND KERB OUTSTANDS AND LINEMARKING TO IMPROVE SIGHT DISTANCE	\$92,000	Department of Transport (VIC)
VPT3128	033392-08VIC-BSN Princes Highway East – Post Office Place, Traralgon	CONSTRUCT LEFT TURN LANE AND LARGER LEFT TURN ISLAND ON SOUTH APPROACH, BAN RIGHT TURN FROM POST OFFICE PLACE, REPLACE POWER POLES WITH SLIP BASED OR IMPACT ABSORBING POLES, STREET LIGHTING AND IMPROVE PEDESTRIAN ACCESS	\$450,000	Department of Transport (VIC)
VPT3150	033419-08VIC-BSN Goulburn Valley Highway – Near Reynolds Road, Shepparton	IMPROVE SIGNAGE AND SIGHT DISTANCE	\$15,000	Department of Transport (VIC)
VPT3176	033449-08VIC-BSN Western Highway – Near Kimburra Road, Armstrong	SIGNAGE AND SIGHT DISTANCE IMPROVEMENTS	\$10,000	Department of Transport (VIC)
VPT3178	033451-08VIC-BSN Western Highway – Horsham-Kalkee Road, Horsham	SIGNAGE AND SIGHT DISTANCE IMPROVEMENTS	\$20,000	Department of Transport (VIC)
VPT3179	033452-08VIC-BSN Calder Highway – Hattah-Robinvale Road, Hattah	SIGNAGE AND SIGHT DISTANCE IMPROVEMENTS	\$30,000	Department of Transport (VIC)
VPT3183	033461-08VIC-BSN Calder Highway – Walsh and Arnolds Road, Culgoa	SIGNAGE AND SIGHT DISTANCE IMPROVEMENTS	\$20,000	Department of Transport (VIC)

Approval Instrument Number	Project Number and Name	Project Description	Maximum Funding Amount that the Commonwealth may Contribute	Eligible Funding Recipient
VPT3186	033464-08VIC-BSN Calder Highway – Nixon Street, Inglewood	SIGNAGE AND SIGHT DISTANCE IMPROVEMENTS	\$10,000	Department of Transport (VIC)
VPT3188	033467-08VIC-BSN Western Highway - Black Range Road, Stawell	SIGNAGE AND SIGHT DISTANCE IMPROVEMENTS	\$15,000	Department of Transport (VIC)
VPT3190	033469-08VIC-BSN Sale-Heyfield Road, Princes Highway, Sale	INSTALL ADVISORY SIGNS AND IMPROVE LINEMARKING	\$5,000	Department of Transport (VIC)
VPT3210	033503-08VIC-BSN Tullamarine Freeway – Off Ramp Tullamarine Freeway Northbound to On Ramp Western Ring Road Eastbound, Gowanbrae	SKID RESISTANCE, SIGNAGE IMPROVEMENTS, DELINEATION IMPROVEMENT, STREET LIGHTING AND VEHICLE ACTIVATED ADVANCE WARNING SIGN	\$925,000	Department of Transport (VIC)
VPT3222	033512-08VIC-BSN Hume Highway – 5km Section Northbound, Near Violet Town	INSTALL WIRE ROPE SAFETY BARRIER, SHOULDER SEALING AND REMOVE TREES	\$893,000	Department of Transport (VIC)
VPT3226	033516-08VIC-BSN Hume Freeway – 3km Section Northbound, Near Spinghurst	INSTALL WIRE ROPE SAFETY BARRIER AND SHOULDER SEALING	\$474,000	Department of Transport (VIC)
VPT3229	033381-08VIC-BSN Western Highway – Urquart Street, Horsham	INSTALL MAST ARMS AND REMOVE SPLINTER ISLANDS	\$70,000	Department of Transport (VIC)
VPT3231	033403-08VIC-BSN Western Freeway – 3km Section, East of Ballan	INSTALL WIRE ROPE SAFETY BARRIER, TREE REMOVAL AND IMPROVE DELINEATION	\$914,000	Department of Transport (VIC)